BOATING RULES

1. OVERTAKING-PASSING: Boat being passed has the right-of-way. KEEP CLEAR.
2. MEETING HEAD ON: Keep to the right.
3. CROSSING: Boat on right has the right-of-way. Slow down and permit him to pass.

WHISTLE SIGNALS

When in sight of one another and within 1/2 mile of each other

ONE SHORT BLAST: I intend to leave you on my port side.
TWO SHORT BLASTS: I intend to leave you on my starboard side.
THREE SHORT BLAST: I am operating astern propulsion.
FIVE OR MORE SHORT BLASTS: Danger signal.

ONE PROLONGED BLAST: When approaching a bend or curve in a channel where other vessels may be obstructed from view.

-When coming out of a slip.

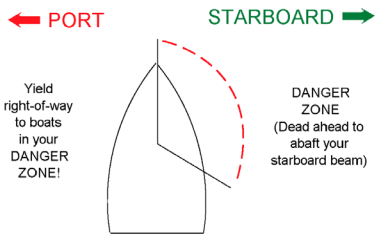

STORM WARNINGS



RED FLAG Small crafts (winds to 33 knots)

2 RED FLAGS Gale (Up to 47 knots)

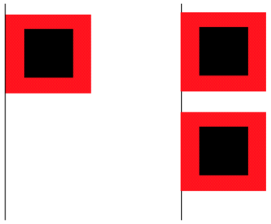

SQUARE RED FLAG BLACK BOX Storm (Up to 63 knots)

2 SQUARE RED FLAG BLACK BOX Hurricane (Excess of 63 knots)

CHANNEL MARKER BOUYS

Marking the sides of channels as seen when entering from the seaward

PORTSIDE	MID-CHANNEL	STARBOARD
Color: Green Odd Numbers	Color: Red & White No Numbers - May be Lettered	Color: Red Even Numbers

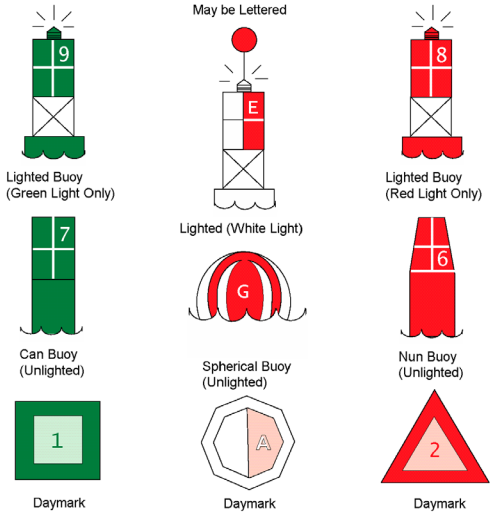

Lighted Buoy (Green Light Only)

Lighted (White Light)

Lighted Buoy (Red Light Only)

Can Buoy (Unlighted)

Spherical Buoy (Unlighted)

Nun Buoy (Unlighted)

Daymark

Daymark

Daymark

NOTE: The Channel Marker Buoys shown here are in accordance with the United States Coast Guard aids to navigation.

NAEEP 360-1-17
December 2021
This pamphlet supercedes NEDEP 360-1-17 November 2020.

CAPE COD CANAL 2022 TIDE TABLES

US Army Corps of Engineers®
New England District

CAPE COD CANAL

OPERATED AND MAINTAINED
BY THE
DEPARTMENT OF THE ARMY
NEW ENGLAND DISTRICT
CORPS OF ENGINEERS

FOR FURTHER INFORMATION:

CAPE COD CANAL FIELD OFFICE
40 ACADEMY DRIVE
P.O. BOX 1555
BUZZARDS BAY, MA 02532-1555

ADMINISTRATIVE OFFICE
TEL. 508-759-4431

COVER PHOTO: The U.S. Army Corps of Engineers is one of the Nation's leading provider of water based outdoor recreation. Please be careful in and around the water because even experienced boaters and strong swimmers drown. Visit www.pleasewearit.com to find valuable tips and resources that could save your life or the life of someone you care about.

PHOTO CREDIT: Phoebe L. Chu – U.S. Army Corps of Engineers

The tide data contained in this booklet is available on our website at www.nae.usace.army.mil/Missions/Recreation/CapeCodCanal.aspx

READING THE BAROMETER

Barometer Rising:

28.8 to 29.2 Inches - Clearing high winds and cool wave.

29.2 to 29.6 Inches - High winds, cool wave preceeded by squalls.

29.6 to 29.9 Inches - Fair weather, fresh winds during next 24 hours.

29.9 to 30.2 Inches - Fair weather and brisk winds diminishing.

30.2 to 30.5 Inches - Fair weather, cooler variable winds.

30.5 to 30.8 Inches - Continued cool, clear weather, light winds.

30.8 to 31.0 Inches - High winds, southeast with rains.

Barometer Falling:

30.8 to 30.5 Inches - Fair, warmer, followed by rain and wind.

30.5 to 30.2 Inches - Approaching storm.

30.2 to 29.9 Inches - Cloudy, warmer, unsettled weather.

29.9 to 29.3 Inches - Squally, clearing, fair and cooler weather.

29.3 to 29.0 Inches - Clearing, high winds with squalls and cooler weather.

29.0 to 28.7 Inches - Stormy weather.

SUNRISE AND SUNSET, 2022
Buzzards Bay, Mass.

JANUARY

DAY	RISE Hr.	RISE Min.	SET Hr.	SET Min.
1	07	09	16	23
6	07	09	16	27
11	07	08	16	33
16	07	06	16	38
21	07	03	16	44
26	06	59	16	51
31	06	54	16	57

FEBRUARY

DAY	RISE Hr.	RISE Min.	SET Hr.	SET Min.
5	06	49	17	03
10	06	43	17	10
15	06	36	17	16
20	06	29	17	22
25	06	21	17	28

MARCH

DAY	RISE Hr.	RISE Min.	SET Hr.	SET Min.
2	06	14	17	34
7	06	05	17	40
12	05	57	17	46
17	06	49	18	51
22	06	40	18	57
27	06	32	19	03

APRIL

DAY	RISE Hr.	RISE Min.	SET Hr.	SET Min.
1	06	23	19	08
6	06	15	19	13
11	06	07	19	19
16	05	59	19	24
21	05	51	19	30
26	05	44	19	35

MAY

DAY	RISE Hr.	RISE Min.	SET Hr.	SET Min.
1	05	37	19	41
6	05	31	19	46
11	05	25	19	51
16	05	20	19	57
21	05	16	20	01
26	05	12	20	06
31	05	10	20	10

JUNE

DAY	RISE Hr.	RISE Min.	SET Hr.	SET Min.
5	05	08	20	13
10	05	07	20	16
15	05	07	20	19
20	05	07	20	20
25	05	09	20	21
30	05	11	20	21

JULY

DAY	RISE Hr.	RISE Min.	SET Hr.	SET Min.
5	05	14	20	20
10	05	17	20	18
15	05	21	20	15
20	05	26	20	11
25	05	30	20	07
30	05	35	20	02

AUGUST

DAY	RISE Hr.	RISE Min.	SET Hr.	SET Min.
4	05	40	19	56
9	05	45	19	50
14	05	50	19	43
19	05	55	19	35
24	06	01	19	28
29	06	06	19	20

SEPTEMBER

DAY	RISE Hr.	RISE Min.	SET Hr.	SET Min.
3	06	11	19	11
8	06	16	19	03
13	06	21	18	54
18	06	26	18	45
23	06	31	18	37
28	06	37	18	28

OCTOBER

DAY	RISE Hr.	RISE Min.	SET Hr.	SET Min.
3	06	42	18	20
8	06	47	18	11
13	06	53	18	03
18	06	59	17	55
23	07	04	17	48
28	07	10	17	41

NOVEMBER

DAY	RISE Hr.	RISE Min.	SET Hr.	SET Min.
2	07	16	17	35
7	06	23	16	29
12	06	29	16	24
17	06	35	16	20
22	06	41	16	16
27	06	46	16	14

DECEMBER

DAY	RISE Hr.	RISE Min.	SET Hr.	SET Min.
2	06	52	16	12
7	06	56	16	11
12	07	00	16	12
17	07	04	16	13
22	07	07	16	15
27	07	08	16	19

SUMMARY OF SMALL CRAFT REGULATIONS

Complete Canal Regulations: Title 33 Code of Federal Regulations part 207.20

The Cape Cod Canal Project extends from Cape Cod Bay to Cleveland Ledge Light in Buzzards Bay. Vessels under 65 feet in length may enter the Canal without obtaining clearance. Vessels **65** feet in length and over shall not enter the Canal Project until clearance has been obtained from the Marine Traffic Control Center. A controller is on duty 24 hours a day, seven days a week. Vessels should call “Cape Cod Canal Control” on vhf channel 13 to establish contact. Communications will then be switched to vhf channel 12 or 14 as the working channel. All vessels regardless of size should monitor vhf channel 13 during the entire passage through the canal.

The Canal is open for passage to adequately powered vessels properly equipped and seaworthy. Sailboats are required to have and use auxiliary power during passage. Due to the strong tidal currents, low-powered vessels should await slack water or favorable current.

Canoes, kayaks, paddleboards, windsurfers and jet skis are not permitted to operate within the Canal.

The speed limit within the Canal is 10 miles per hour and no excessive wake.

Fishing and lobstering by boat in the Canal channel are prohibited. Fishing by boat is permitted in the area west of the State Pier, Buzzards Bay, provided that vessels stay out of the channel as defined by buoys and beacons.

Swimming, snorkeling and scuba diving within the Canal are prohibited.

When the Railroad Bridge is in a lowered (down) position, vessels proceeding with a fair tide are cautioned to turn and stem the current in proximity of the State Pier, Buzzards Bay or at a location approximately midway between the Bourne Highway and Railroad Bridges until the lift span is put in a raised (open) position.

Vessels within the limits of the Canal shall comply with all applicable navigation rules. Deep draft vessels passing through the Canal have the right of way. Smaller vessels shall be operated as to not interfere with navigation of larger commercial vessels. Stopping and anchoring in the Canal channel are prohibited except in emergencies. Vessels are required to notify the Marine Traffic Control Center immediately if an emergency situation has developed.

RIGHT WHALES

U.S. Army
Corps of Engineers
Cape Cod Canal

Right whales are the rarest whales in the world and are protected from disturbance and injury by the Endangered Species Act of 1973 and the Marine Mammal Protection Act of 1972. Because this species frequently lies at the surface, it is vulnerable to collisions with ships. In general, right whales are in the Cape Cod Bay habitat to feed between January through June.

Mariners operating in the coastal waters of the northeast United States should inform all watches to look for right whales. During nighttime and other periods of reduced visibility, vessel operators should use the slowest safe speed for navigation to reduce the risk of collisions with the whales.

Adult right whales are medium in size and are 45 to 55 feet long. Calves are 15 to 20 feet long and are usually with their mothers. Right whales have distinct "V" shaped blows, no dorsal fin, short and broad flippers, and deeply notched tail flukes with smooth trailing edges. Right whales have black skin with rough patches of skin or callosities on their head.

ACTIONS TO PROTECT RIGHT WHALES AND OTHER WHALES:

- In an effort to avoid collisions, the U.S. Army Corps of Engineers Marine Traffic Controllers will alert shippers of right whale locations as reported to them by the National Marine Fisheries Service. Sighting reports are weather and resource dependent and do not necessarily represent the location of all right whales.
- Avoid excessive speed or sudden changes in speed or direction when in sight of whale(s) less than 1,500 feet away.
- It is illegal to approach a right whale within 500 yards. A 500 yard buffer zone must be maintained between the vessel and the right whale. A vessel must depart immediately from the buffer zone created by the surfacing of a right whale.

ASTRONOMICAL DATA, 2022

U.S. Army
Corps of Engineers
Cape Cod Canal

JULY
Buck Moon

	day	hr.	min.
◐	6	22	14
P	13	05	05
○	13	14	37
◑	20	10	18
A	26	06	21
●	28	13	54

AUGUST
Sturgeon Moon

	day	hr.	min.
◐	5	07	06
P	10	13	08
○	11	21	35
◑	19	12	36
A	22	17	52
●	27	04	17

SEPTEMBER
Harvest Moon

	day	hr.	min.
◐	3	14	07
P	7	14	18
○	10	05	59
◑	17	17	52
A	19	10	43
⊙3	22	21	03
●	25	17	54

OCTOBER
Hunter Moon

	day	hr.	min.
◐	2	20	14
P	4	12	33
○	9	16	54
A	17	06	19
◑	17	13	15
●	25	06	48
P	29	10	35

NOVEMBER
Beaver Moon

	day	hr.	Min.
◐	1	02	37
○	8	06	02
A	14	01	40
◑	16	08	27
●	23	17	57
P	25	20	31
◐	30	09	36

DECEMBER
Cold Moon

	day	hr.	min.
○	7	23	08
A	11	19	28
◑	16	03	56
⊙4	21	16	47
●	23	05	16
P	24	03	26
◐	29	20	20

SOLAR DATA

⊙1 - MARCH EQUINOX
⊙2 - JUNE SOLSTICE
⊙3 - SEPTEMBER EQUINOX
⊙4 - DECEMBER SOLSTICE

ASTRONOMICAL DATA, 2022

U.S. Army
Corps of Engineers
Cape Cod Canal

JANUARY
Wolf Moon

	day	hr.	min.
P	1	17	55
●	2	13	33
◐	9	13	11
A	14	04	25
○	17	18	48
◑	25	08	40
P	30	02	11

FEBRUARY
Snow Moon

	day	hr.	min.
●	1	12	46
◐	8	08	50
A	10	21	37
○	16	11	56
◑	23	17	32
P	26	17	25

MARCH
Sap Moon

	day	hr.	min.
●	2	12	34
◐	10	05	45
A	10	18	03
○	18	03	17
⊙1	20	11	32
P	23	19	37
◑	25	01	37

APRIL
Pink Moon

	day	hr.	min.
●	1	02	24
A	7	15	10
◐	9	02	47
○	16	14	55
P	19	11	13
◑	23	07	56
●	30	16	28

MAY
Flower Moon

	day	hr.	min.
A	5	08	46
◐	8	20	21
○	16	12	14
P	17	11	27
◑	22	14	43
●	30	07	30

JUNE
Strawberry Moon

	day	hr.	min.
A	1	21	13
◐	7	10	48
○	14	07	51
P	14	19	23
◑	20	23	10
⊙2	21	05	13
●	28	22	52
A	29	02	08

LUNAR DATA

● - NEW MOON
◐ - FIRST QUARTER
◑ - LAST QUARTER
○ - FULL MOON

A - MOON IN APOGEE
P - MOON IN PERIGEE

MINUS TIDES 2022

U.S. Army
Corps of Engineers

	PINEY POINT	SANDWICH		PINEY POINT	SANDWICH
JANUARY	1 - 7* 19 - 31*	2 - 7* 28 - 30* 1 - 5** 31**	JULY	10 - 18*	11 - 19* 13 - 17**
FEBRUARY	1 - 6* 16 - 24* 27 - 28*	1 - 5 * 17 -19* 26 - 28* 1 - 3**	AUGUST	2 - 3* 10 - 16* 30 - 31*	9 - 16* 11 - 15**
MARCH	1 - 6* 17 - 23* 28 - 31*	1 - 6* 18 - 24* 28 - 31*	SEPTEMBER	1 - 2* 9 - 12* 27 - 30*	7 - 14* 26 - 30* 10 - 11**
APRIL	1 - 3* 15 - 21*	1 - 4* 16 - 19* 21 - 23* 29 - 30* 18 - 20**	OCTOBER	1* 8 - 9* 25 - 30*	1* 6 - 13* 24 - 26* 28 - 31* 27**
MAY	14 - 20*	1 - 3* 14 - 18* 21 - 23* 30* 16 - 20**	NOVEMBER	6* 21 - 28*	6 - 11* 22 - 23* 28 - 30* 24 - 27**
JUNE	11 - 19*	12* 14 - 17* 19 - 20* 13 - 18**	DECEMBER	4 - 5* 19 - 29*	5 - 9* 20 - 21* 24 - 29* 22 - 27**

DATUM: MEAN LOWER LOW (M.L.L.W.)
* INDICATES PREDICTED MINUS TIDES FROM –0.1FT. TO –1.0 FT.
** INDICATES PREDICTED MINUS TIDES FROM –1.1 FT. TO –2.0 FT.

Cape Cod Canal - OPERATION SAFE TRANSIT

Small boats must always KEEP CLEAR of ships.

- STAY CLEAR of large marine traffic such as tankers, cruise ships and tug and barge combinations.
- Once a large commercial vessel enters the Canal it is unable to stop due to the narrow channel limits and swift currents.
- Due to their size, large commercial vessels are unable to quickly maneuver to avoid a collision. Stay clear!
- Large commercial ships have a blind spot directly in front of their bow that can extend for hundreds of feet. This danger zone should be avoided at all times.

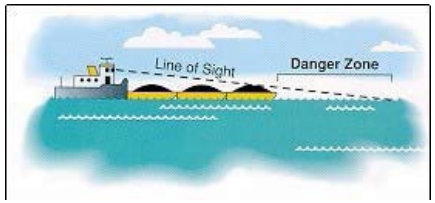

OBSTRUCTING NAVIGATION WITHIN THE LIMITS OF THE CAPE COD CANAL IS PROHIBITED

The following are obstructions to navigation:

- Fishing
- Stopping
- Anchoring
- Unnecessarily idling at a low speed
- Low powered vessels not making adequate headway



NAVIGATION RULE # 9 IT'S THE LAW!

States as follows:

(a) A vessel proceeding along the course of a narrow channel or fairway shall keep as near to the outer limit of the channel or fairway which lies on her starboard side as is safe and practicable.

(b) A vessel of less than 20 meters in length or a sailing vessel shall not impede the passage of a vessel *that* can safely navigate only within a narrow channel or fairway.

(c) A vessel engaged in fishing shall not impede the passage of any other vessel navigating within a narrow channel or fairway.

(d) A vessel shall not cross a narrow channel or fairway if such crossing impedes the passage of a vessel which can safely navigate only within such channel or fairway.

Link to a safe transit -
http://www.nae.usace.army.mil/Portals/74/docs/Recreation/CCCRecBoatGuide.pdf

PREDICTED TIDES AT VARIOUS LOCATIONS

U.S. Army
Corps of Engineers
Cape Cod Canal

DIFFERENCE IN TIMES TO BE ADDED OR SUBTRACTED FROM PINEY POINT TO DETERMINE APPROXIMATE HIGH OR LOW TIDE AT LISTED LOCATIONS.

LOCATION	HIGH WATER		LOW WATER	
	HOURS	MINUTES	HOURS	MINUTES
GREY GABLES	+0	27	+1	06
MARION, SIPPICAN HARBOR	+0	00	+0	02
MATTAPOISETT	+0	01	+0	10
MONUMENT BEACH	+0	06	+0	20
NEW BEDFORD	- 0	03	- 0	03
ONSET BEACH, ONSET BAY	+0	31	+1	25
CHAPPAQUOIT POINT, WEST FALMOUTH HARBOR	- 0	04	- 0	02
WOODS HOLE, LITTLE HARBOR	+0	22	+2	11
WOODS HOLE, UNCATENA ISLAND (SOUTH SIDE)	+0	02	+0	12
QUICKS HOLE, NORTH SIDE	- 0	18	- 0	18
CUTTYHUNK POND (ENTRANCE) CUTTYHUNK I.	+1	10	+1	05

DIFFERENCE IN TIMES TO BE ADDED OR SUBTRACTED FROM SANDWICH TO DETERMINE APPROXIMATE HIGH OR LOW TIDE AT LISTED LOCATIONS.

LOCATION	HIGH WATER		LOW WATER	
	HOURS	MINUTES	HOURS	MINUTES
BARNSTABLE HARBOR, BEACH POINT	+0	12	+0	33
FALMOUTH HEIGHTS	- 0	15	- 0	06
HYANNISPORT	+1	01	+0	29
PLEASANT BAY	+2	29	+3	30
PLYMOUTH (CAPE COD BAY)	+0	05	+0	21
PROVINCETOWN	+0	17	+0	21
STAGE HARBOR (CHATHAM)	+0	47	+0	22
WELLFLEET (CAPE COD BAY)	+0	15	+0	33
WYCHMERE HARBOR	+0	53	+0	28
GREAT POINT (NANTUCKET)	+0	44	+0	31
VINEYARD HAVEN (MARTHA'S VINEYARD)	- 0	10	- 0	31
EDGARTOWN (MARTHA'S VINEYARD)	+0	57	+0	18

TIDE TABLES

U.S. Army
Corps of Engineers
Cape Cod Canal

RAILROAD BRIDGE CURRENT TURNS				**DECEMBER 2022**		PINEY POINT				R.R. BRIDGE				SANDWICH			
EAST		WEST				HIGH		LOW		HIGH		LOW		HIGH		LOW	
AM	PM	AM	PM			AM	PM	AM	PM	AM	PM	AM	PM	AM	PM	AM	PM
0936	2206	0336	1554	Thursday	1	0154	1416	0841	2057	0252	1519	1030	2256*	0509	1730	1116	2348
1042	2306	0436	1654	Friday	2	0253	1518	1011	2213	0359	1627	1128*	2348*	0610	1835	----	1220
1142	----	0536	1754	Saturday	3	0355	1622	1112	2307	0507	1731	----	1223*	0709	1937	0045	1321
0000	1236	0630	1854	Sunday	4	0452	1716	----	1202*	0602	1822	0038	1315*	0803	2034	0139	1417
						----	----	----	2346								
0054	1330	0718	1948	Monday	5	0539	1800	----	1250*	0648	1907	0126	1408*	0852	2126	0230	1509*
0142	1418	0806	2042	Tuesday	6	0619	1840	0010	1339	0731	1951	0216	1459*	0937	2213	0318	1556*
0230	1506	0854	2130	Wednesday	7	0658	1920	0020	1422	0815	2036	0305	1544*	1020	2257	0403	1641*
0318	1554	0942	2218	Thursday	8	0737	2002	0041	1448	0900	2120	0348	1625*	1101	2338	0447	1723*
0406	1642	1024	2306	Friday	9	0818	2045	0113	1429	0944	2203	0148	1704	1142	----	0529	1805*
0454	1724	1112	2354	Saturday	10	0900	2127	0152	1447	1026	2245	0234	1746	0019	1222	0612	1847
0542	1812	1154	----	Sunday	11	0942	2211	0233	1516	1107	2326	0321	1836	0059	1303	0654	1929
0630	1854	0042	1242	Monday	12	1025	2257	0312	1549	1148	----	0403	1930	0141	1345	0738	2013
0712	1936	0124	1324	Tuesday	13	1113	2349	0351	1625	0010	1229	0444	2016	0224	1430	0824	2058
0800	2024	0206	1406	Wednesday	14	----	1206	0434	1709	0056	1309	0532	2058	0310	1517	0912	2144
0842	2106	0248	1448	Thursday	15	0042	1258	0528	1804	0141	1347	0905	2136	0356	1606	1002	2230
0930	2148	0330	1536	Friday	16	0131	1347	0639	1904	0223	1427	0952	2212	0443	1657	1054	2318
1018	2236	0412	1624	Saturday	17	0220	1439	0745	1957	0309	1517	1043	2243	0531	1751	1147	----
1106	2324	0454	1712	Sunday	18	0313	1538	0844	2048	0410	1630	1133	2300	0621	1846	0008	1241
1154	----	0542	1806	Monday	19	0411	1637	0944	2142*	0513	1736	----	1219	0710	1941	0058	1334
										----	----	----	2326				
0006	1242	0630	1900	Tuesday	20	0504	1728	1043*	2236*	0604	1826	----	1307*	0800	2035	0148	1427*
0100	1330	0718	1954	Wednesday	21	0550	1813	1134*	2328*	0650	1913	0003	1404*	0850	2128	0238	1518*
0148	1418	0806	2048	Thursday	22	0636	1900	----	1224*	0738	2003	0045	1504*	0941	2220	0328	1610**
0242	1512	0854	2142	Friday	23	0723	1951	0019*	1318*	0829	2056	0136*	1557*	1033	2313	0420	1702**
0336	1600	0948	2236	Saturday	24	0815	2045	0114*	1415*	0923	2149	0307*	1648*	1125	----	0512*	1754**
0424	1654	1042	2330	Sunday	25	0908	2139	0214*	1506*	1015	2241	0428*	1743*	0005	1218	0605*	1847**
0518	1748	1136	----	Monday	26	1001	2233	0310*	1551*	1107	2335	0542*	1845*	0059	1313	0700*	1940**
0618	1842	0030	1236	Tuesday	27	1056	2332	0401*	1637*	----	1201	0702	1945*	0153	1409	0756*	2034**
0712	1942	0124	1336	Wednesday	28	1154	----	0456*	1732*	0033	1258	0809	2041*	0250	1507	0854	2128*
0812	2042	0218	1430	Thursday	29	0032	1253	0619	1852*	0132	1355	0908*	2134*	0347	1607	0954	2224*
0912	2136	0312	1530	Friday	30	0128	1349	0825	2011	0230	1452	1008	2229*	0445	1708	1055	2319
1018	2236	0406	1630	Saturday	31	0223	1446	0949	2116	0331	1556	1107*	2321	0543	1811	1157	----

MERRY CHRISTMAS AND HAPPY NEW YEAR!

EASTERN STANDARD TIME

* = Predicted Minus Tides from - 0.1 ft. to - 1.0 ft.

** = Predicted Minus Tides from - 1.1 ft. to - 2.0 ft. or more

NOTE: SANDWICH CURRENT TURNS APPROXIMATELY 15 MINUTES BEFORE,
WINGS NECK CURRENT TURNS APPROXIMATELY 15 MINUTES AFTER.

TIDE TABLES

U.S. Army
Corps of Engineers
Cape Cod Canal

RAILROAD BRIDGE CURRENT TURNS				**JANUARY 2022**		PINEY POINT				R.R. BRIDGE				SANDWICH			
EAST		WEST				HIGH		LOW		HIGH		LOW		HIGH		LOW	
AM	PM	AM	PM			AM	PM	AM	PM	AM	PM	AM	PM	AM	PM	AM	PM
0130	1406	0748	2036	Saturday	1	0618	1843	0618	1220*	0721	1947	0106	1449*	0919	2201	0304	1548**
0230	1500	848	2136	Sunday	2	0707	1935	0010*	1319*	0814	2041	0240*	1545*	1015	2256	0359*	1644**
0324	1554	942	2230	Monday	3	0759	2029	0107*	1420*	0909	2134	0345*	1636*	1110	2350	0454*	1737**
0418	1648	1036	2324	Tuesday	4	0852	2122	0209*	1507*	1001	2226	0439*	1728*	----	1204	0549*	1830**
0512	1742	1130	----	Wednesday	5	0943	2213	0304*	1546*	1052	2318	0536*	1824*	0044	1258	0643*	1922**
0606	1830	18	1224	Thursday	6	1033	2307	0350*	1622*	1143	----	0642	1923*	0137	1352	0738*	2014*
0700	1924	106	1318	Friday	7	1127	----	0435*	1703*	0012	1237	0746	2017*	0231	1447	0833	2105*
0754	2018	200	1412	Saturday	8	0002	1222	0533	1758	0108	1331	0844	2109	0324	1542	0929	2156
0854	2112	254	1506	Sunday	9	0057	1315	0757	1914	0204	1424	0939	2200	0418	1638	1025	2248
0948	2206	342	1606	Monday	10	0147	1406	0915	2011	0300	1520	1036	2252	0510	1735	1122	2339
1048	2300	436	1700	Tuesday	11	0239	1502	1025	2102	0403	1627	1130	2341	0603	1833	----	1219
1142	2354	530	1800	Wednesday	12	0337	1605	1121	2256	0511	1732	----	1220	0655	1930	0031	1314
----	1236	618	1854	Thursday	13	0436	1701	----	1208	0605	1822	0027	1308	0744	2022	0121	1405
						----	----	----	2303								
0048	1324	706	1948	Friday	14	0524	1746	----	1253	0650	1904	0109	1355	0831	2109	0210	1453
						----	----	----	2308								
0136	1406	754	2030	Saturday	15	0605	1826	----	1338	0731	1943	0152	1442	0916	2154	0257	1538
						----	----	----	2337								
0218	1454	836	2112	Sunday	16	0643	1905	----	1414	0811	2024	0031	1525	0959	2236	0342	1622
0306	1530	912	2154	Monday	17	0721	1945	0011	1319	0851	2103	0111	1603	1041	2316	0427	1705
0342	1612	954	2236	Tuesday	18	0802	2027	0051	1347	0928	2141	0158	1637	1122	2356	0510	1746
0424	1648	1030	2312	Wednesday	19	0843	2109	0135	1421*	1001	2216	0249	1711	----	1202	0553	1827
0500	1724	1112	2348	Thursday	20	0923	2150	0221*	1456*	1032	2252	0333	1745	0035	1243	0635	1907
0536	1800	1148	----	Friday	21	1005	2233	0305*	1532*	1104	2330	0411	1826	0115	1324	0718	1948
0618	1842	30	1236	Saturday	22	1049	2321	0347*	1609*	1143	----	0451	1921	0156	1407	0803	2030
0706	1924	112	1324	Sunday	23	1140	----	0431*	1651*	0014	1228	0542	2006	0239	1454	0850	2114
0754	2018	200	1412	Monday	24	0015	1235	0525*	1743*	0103	1319	0841	2042	0324	1544	0941	2202
0848	2112	248	1512	Tuesday	25	0109	1330	0633	1846*	0154	1413	0941	2111	0413	1639	1036	2253
0948	2212	342	1612	Wednesday	26	0203	1427	0743	1949*	0250	1514	1044	2225	0506	1739	1134	2349
1054	2318	436	1718	Thursday	27	0304	1534	0851	2051*	0358	1630	1144	2336	0603	1842	----	1234
1154	----	536	1824	Friday	28	0412	1643	1011*	2200*	0513	1743	----	1240*	0704	1946	0048	1335*
0018	1254	636	1930	Saturday	29	0513	1740	1128*	2309*	0615	1840	0035	1338*	0805	2047	0147	1435*
0118	1354	736	2024	Sunday	30	0605	1831	----	1227*	0709	1932	0137	1436*	0904	2146	0246	1532*
0218	1448	830	2118	Monday	31	0654	1920	0008*	1327*	0801	2025	0241*	1530*	1002	2242	0344	1628**

THE CAPE COD CANAL EXTENDS FROM CAPE COD BAY ENTRANCE TO
CLEVELAND LEDGE LIGHT IN BUZZARDS BAY

EASTERN STANDARD TIME

* = Predicted Minus Tides from - 0.1 ft. to - 1.0 ft.

** = Predicted Minus Tides from - 1.1 ft. to - 2.0 ft. or more

NOTE: SANDWICH CURRENT TURNS APPROXIMATELY 15 MINUTES BEFORE,
WINGS NECK CURRENT TURNS APPROXIMATELY 15 MINUTES AFTER.

TIDE TABLES

U.S. Army
Corps of Engineers
Cape Cod Canal

RAILROAD BRIDGE CURRENT TURNS				**FEBRUARY 2022**		PINEY POINT				R.R. BRIDGE				SANDWICH			
EAST		WEST				HIGH		LOW		HIGH		LOW		HIGH		LOW	
AM	PM	AM	PM			AM	PM	AM	PM	AM	PM	AM	PM	AM	PM	AM	PM
0312	1542	0930	2212	Tuesday	1	0744	2012	0109*	1421*	0854	2117	0338*	1619*	1057	2335	0440*	1721**
0406	1630	1018	2306	Wednesday	2	0834	2102	0212*	1458*	0944	2207	0429*	1706*	1150	----	0534*	1811**
0454	1724	1112	2354	Thursday	3	0922	2149	0300*	1527*	1032	2256	0519*	1756*	0025	1241	0626*	1859**
0548	1812	----	1206	Friday	4	1008	2236	0337*	1554*	1119	2346	0616*	1850*	0114	1331	0718*	1947*
0636	1900	0042	1254	Saturday	5	1055	2325	0412*	1623*	----	1208	0717	1944	0202	1421	0808*	2034*
0730	1948	0130	1348	Sunday	6	1145	----	0449	1658*	0037	1258	0814	2035	0250	1511	0859	2121
0824	2042	0218	1442	Monday	7	0017	1238	0538	1742	0130	1349	0907	2124	0338	1603	0951	2208
0918	2136	0312	1536	Tuesday	8	0108	1329	0657	1840	0222	1440	1000	2215	0426	1655	1043	2258
1018	2230	0400	1636	Wednesday	9	0158	1420	0945	1938	0320	1540	1055	2308	0516	1750	1137	2349
1112	2324	0454	1730	Thursday	10	0253	1521	1054	2032	0432	1655	1147	2356	0609	1848	----	1233
----	1206	0542	1824	Friday	11	0356	1627	1145	2133	0540	1755	----	1235	0703	1944	0042	1327
0018	1254	0630	1918	Saturday	12	0455	1721	----	1228	0629	1839	0039	1321	0755	2035	0135	1419
						----	----	----	2238								
0106	1336	0718	2000	Sunday	13	0541	1803	----	1307	0710	1918	0119	1408	0845	2123	0226	1508
						----	----	----	2320								
0154	1418	0800	2042	Monday	14	0620	1842	----	1331	0748	1956	0200	1453	0931	2207	0314	1554
						----	----	----	2357								
0230	1500	0842	2118	Tuesday	15	0658	1920	----	1248	0824	2034	0242	1533	1015	2248	0400	1637
0312	1536	0918	2200	Wednesday	16	0737	2001	0036	1317*	0859	2111	0316	1607	1057	2328	0445	1718
0348	1612	1000	2236	Thursday	17	0818	2042	0120*	1353*	0932	2148	0331	1637	1139	----	0528	1759*
0424	1648	1036	2312	Friday	18	0859	2123	0206*	1431*	1006	2225	0347	1659	0007	1219	0611	1839*
0506	1730	1118	2354	Saturday	19	0940	2205	0250*	1508*	1042	2304	0418	1652	0046	1301	0655	1919*
0548	1812	----	1206	Sunday	20	1024	2252	0332*	1546*	1122	2349	0455	1705	0126	1345	0739	2001
0636	1854	0036	1300	Monday	21	1114	2345	0415*	1627*	----	1209	0551	1734	0209	1432	0827	2046
0724	1948	0124	1354	Tuesday	22	----	1210	0504*	1716*	0038	1301	0827	1824	0255	1524	0918	2135
0818	2048	0218	1454	Wednesday	23	0043	1308	0607	1818*	0133	1357	0927	2126	0345	1619	1013	2228
0924	2154	0312	1600	Thursday	24	0141	1408	0722	1929*	0231	1457	1029	2235	0441	1720	1112	2326
1030	2300	0412	1706	Friday	25	0243	1515	0838	2039	0338	1611	1130*	2339	0542	1826	----	1215
1136	----	0518	1812	Saturday	26	0353	1628	1034	2201	0457	1727	----	1227*	0646	1932	0029	1318*
0006	1242	0618	1912	Sunday	27	0459	1728	1148*	2325*	0603	1826	0037	1323*	0751	2035	0132	1419*
0106	1336	0724	2012	Monday	28	0553	1818	----	1238*	0656	1918	0134*	1419*	0853	2133	0233	1517*

MONITOR VHF CHANNEL 13 DURING TRANSIT OF THE CANAL

EASTERN STANDARD TIME

* = Predicted Minus Tides from - 0.1 ft. to - 1.0 ft.

** = Predicted Minus Tides from - 1.1 ft. to - 2.0 ft. or more

NOTE: SANDWICH CURRENT TURNS APPROXIMATELY 15 MINUTES BEFORE,
WINGS NECK CURRENT TURNS APPROXIMATELY 15 MINUTES AFTER.

TIDE TABLES

U.S. Army
Corps of Engineers
Cape Cod Canal

RAILROAD BRIDGE CURRENT TURNS				**NOVEMBER 2022**		PINEY POINT				R.R. BRIDGE				SANDWICH			
EAST		WEST				HIGH		LOW		HIGH		LOW		HIGH		LOW	
AM	PM	AM	PM			AM	PM	AM	PM	AM	PM	AM	PM	AM	PM	AM	PM
0948	2218	0354	1606	Tuesday	1	0212	1438	0733	2050	0305	1536	1047	2325*	0523	1740	1126	----
1054	2330	0500	1712	Wednesday	2	0313	1539	0917	2228	0409	1642	1147	----	0627	1846	0009	1231
----	1200	0600	1818	Thursday	3	0417	1646	1119	2341	0521	1753	0020*	1245*	0731	1953	0111	1336
0030	1300	0700	1918	Friday	4	0522	1748	----	1222	0627	1853	0111*	1339*	0832	2055	0210	1438
0130	1354	0754	2012	Saturday	5	0616	1838	0028	1311	0720	1941	0200*	1432*	0926	2152	0305	1535
0118	1348	0748	2006	Sunday	6	0600	1821	0103	1257*	0705	1926	0149*	1426*	0916	2144	0256*	1527*
0206	1442	0836	2100	Monday	7	0640	1902	0028	1343	0750	2012	0239	1517*	1001	2232	0344	1616*
0254	1530	0918	2148	Tuesday	8	0720	1943	0048	1420	0835	2057	0326	1602*	1044	2317	0429	1702*
0342	1618	1006	2242	Wednesday	9	0801	2025	0113	1432	0920	2142	0407	1645*	1126	----	0513	1745*
0430	1700	1048	2330	Thursday	10	0843	2108	0146	1443	1005	2226	0441	1728	0000	1206	0555	1828*
0518	1748	1136	----	Friday	11	0925	2151	0221	1507	1048	2309	0300	1818	0042	1247	0638	1911*
0606	1836	0018	1224	Saturday	12	1008	2237	0257	1537	1133	2355	0340	1915	0124	1329	0721	1956
0654	1924	0106	1312	Sunday	13	1055	2329	0334	1612	----	1221	0419	2008	0208	1414	0806	2042
0748	2018	0154	1400	Monday	14	1149	----	0413	1653	0045	1312	0501	2055	0255	1502	0854	2130
0836	2106	0242	1448	Tuesday	15	0026	1245	0500	1750	0136	1401	0556	2140	0344	1552	0944	2221
0930	2154	0330	1536	Wednesday	16	0120	1337	0607	1900	0225	1448	0951	2224	0435	1645	1037	2312
1018	2242	0418	1624	Thursday	17	0210	1429	0725	1957	0318	1543	1038	2306	0527	1740	1132	----
1106	2324	0500	1706	Friday	18	0304	1526	0828	2047	0423	1650	1124	2342	0618	1835	0003	1227
1148	----	0542	1754	Saturday	19	0400	1624	0929	2136	0520	1739	----	1204	0707	1928	0053	1320
0006	1230	0624	1842	Sunday	20	0451	1713	1026	2223	0601	1819	0009	1243	0754	2018	0140	1410
0048	1312	0706	1930	Monday	21	0534	1755	1112	2308*	0637	1856	0022	1326	0839	2107	0226	1458
0130	1354	0748	2018	Tuesday	22	0614	1836	1155*	2351*	0715	1938	0039	1421*	0923	2155	0312	1546*
0212	1442	0830	2106	Wednesday	23	0656	1920	----	1240*	0758	2024	0110	1518*	1008	2243	0358	1634*
0300	1530	0918	2200	Thursday	24	0741	2008	0037*	1331*	0847	2114	0152	1609*	1055	2332	0445	1722**
0348	1618	1006	2248	Friday	25	0831	2100	0128*	1423*	0937	2204	0244	1700*	1143	----	0533	1812**
0442	1706	1054	2348	Saturday	26	0923	2153	0223*	1512*	1028	2255	0337	1802*	0022	1233	0623	1903**
0530	1800	1148	----	Sunday	27	1017	2250	0315*	1559*	1121	2350	0425	1909*	0114	1326	0715	1957**
0630	1900	0042	1248	Monday	28	1115	2352	0406*	1650*	----	1218	0722	2011*	0209	1423	0811	2053*
0730	2000	0142	1348	Tuesday	29	----	1218	0504	1758	0050	1318	0829	2106*	0308	1523	0910	2150*
0830	2100	0242	1448	Wednesday	30	0055	1318	0633	1935	0151	1418	0930	2201*	0408	1626	1012	2249*

THE RAILROAD BRIDGE IS KEPT IN A RAISED POSITION EXCEPT
WHEN IT IS LOWERED FOR RAIL TRAFFIC OR MAINTENANCE WORK

DAYLIGHT SAVING ENDS 0200 SUNDAY, NOVEMBER 6

* = Predicted Minus Tides from - 0.1 ft. to - 1.0 ft.

** = Predicted Minus Tides from - 1.1 ft. to - 2.0 ft. or more

NOTE: SANDWICH CURRENT TURNS APPROXIMATELY 15 MINUTES BEFORE,
WINGS NECK CURRENT TURNS APPROXIMATELY 15 MINUTES AFTER.

TIDE TABLES

U.S. Army
Corps of Engineers
Cape Cod Canal

RAILROAD BRIDGE CURRENT TURNS				OCTOBER 2022		PINEY POINT				R.R. BRIDGE				SANDWICH			
EAST		WEST				HIGH		LOW		HIGH		LOW		HIGH		LOW	
AM	PM	AM	PM			AM	PM	AM	PM	AM	PM	AM	PM	AM	PM	AM	PM
0800	2024	0206	1418	Saturday	1	0020	1250	0526*	1812	0117	1346	0614	2148	0339	1554	0945	2225*
0854	2130	0306	1518	Sunday	2	0122	1353	0621	1925	0215	1446	0955	2246*	0434	1651	1039	2324
1000	2236	0412	1618	Monday	3	0225	1454	0738	2050	0315	1549	1057	2345*	0535	1753	1139	----
1112	2348	0518	1724	Tuesday	4	0327	1559	0901	2225	0421	1700	1159	----	0639	1859	0026	1243
----	1218	0618	1830	Wednesday	5	0436	1708	1035	2357	0536	1813	0040*	1256	0745	2006	0129	1348
0048	1318	0724	1936	Thursday	6	0542	1808	----	1213	0643	1910	0132*	1350*	0848	2108	0230*	1450
0148	1418	0818	2036	Friday	7	0635	1857	0044	1307	0735	1959	0222*	1445*	0945	2206	0327*	1548
0242	1512	0912	2130	Saturday	8	0720	1941	0121	1355*	0823	2046	0314*	1541*	1036	2300	0419*	1643*
0336	1600	1000	2218	Sunday	9	0803	2024	0153	1443*	0910	2133	0404*	1633*	1124	2350	0509*	1734*
0424	1648	1048	2312	Monday	10	0845	2108	0224	1520	0957	2220	0450*	1720*	----	1210	0555*	1822*
0506	1736	1130	----	Tuesday	11	0929	2152	0255	1545	1043	2306	0531	1805*	0037	1253	0640*	1908*
0554	1824	0000	1218	Wednesday	12	1011	2235	0325	1607	1129	2351	0610	1854*	0122	1335	0724	1953*
0642	1912	0048	1306	Thursday	13	1054	2318	0356	1633	----	1214	0439	1951	0207	1418	0807	2039*
0730	2006	0142	1354	Friday	14	1139	----	0428	1704	0037	1302	0508	2049	0252	1501	0851	2125
0824	2054	0230	1442	Saturday	15	0007	1230	0502	1740	0126	1356	0543	2141	0338	1548	0938	2213
0918	2148	0324	1530	Sunday	16	0102	1327	0541	1830	0219	1451	0626	2230	0428	1637	1027	2305
										0820	----	0955	----				
1012	2242	0418	1624	Monday	17	0159	1422	0635	1948	0311	1547	1045	2320	0519	1730	1119	2358
1106	2336	0512	1712	Tuesday	18	0253	1516	0754	2107	0407	1652	1134	----	0614	1826	----	1214
----	1200	0600	1806	Wednesday	19	0349	1614	0909	2345	0517	1801	0008	1220	0710	1924	0053	1310
0024	1248	0648	1854	Thursday	20	0450	1715	1018	2303	0622	1851	0050	1300	0804	2018	0147	1405
0112	1330	0730	1936	Friday	21	0545	1805	1124	2336	0705	1926	0127	1336	0853	2109	0237	1456
0154	1412	0812	2018	Saturday	22	0628	1846	----	1205	0740	1958	0200	1411	0937	2155	0323	1544
0230	1448	0848	2100	Sunday	23	0705	1924	0009	1241	0812	2030	0228	1452	1019	2240	0407	1630
0306	1530	0924	2142	Monday	24	0742	2002	0043	1319	0847	2107	0240	1543*	1059	2325	0449	1715*
0348	1606	1006	2230	Tuesday	25	0821	2044	0120*	1401*	0926	2149	0255	1632*	1140	----	0532	1800*
0424	1648	1042	2312	Wednesday	26	0904	2129	0202*	1448*	1009	2234	0327	1717*	0009	1222	0615	1845*
0512	1736	1130	----	Thursday	27	0951	2217	0249*	1536*	1055	2320	0405	1806*	0054	1306	0658	1932**
0554	1824	0006	1212	Friday	28	1040	2307	0337*	1621*	1142	----	0443	1917*	0141	1352	0744	2021*
0648	1912	0100	1306	Saturday	29	1132	----	0425*	1707*	0009	1234	0521	2030*	0230	1442	0833	2113*
0742	2012	0154	1400	Sunday	30	0004	1232	0513*	1759	0104	1332	0838	2131*	0324	1537	0926	2209*
0842	2112	0254	1500	Monday	31	0108	1336	0610	1913	0204	1434	0946	2228*	0421	1637	1024	2308*

EXCESSIVE WAKE ACTION UNDERMINES THE CANAL BANKS AND DIKES,
BE AWARE OF YOUR WAKE & SPEED

DAYLIGHT SAVING TIME

* = Predicted Minus Tides from - 0.1 ft. to - 1.0 ft.

** = Predicted Minus Tides from - 1.1 ft. to - 2.0 ft. or more

NOTE: SANDWICH CURRENT TURNS APPROXIMATELY 15 MINUTES BEFORE,
WINGS NECK CURRENT TURNS APPROXIMATELY 15 MINUTES AFTER.

TIDE TABLES

U.S. Army
Corps of Engineers
Cape Cod Canal

RAILROAD BRIDGE CURRENT TURNS				MARCH 2022		PINEY POINT				R.R. BRIDGE				SANDWICH			
EAST		WEST				HIGH		LOW		HIGH		LOW		HIGH		LOW	
AM	PM	AM	PM			AM	PM	AM	PM	AM	PM	AM	PM	AM	PM	AM	PM
0200	1436	0818	2100	Tuesday	1	0640	1904	0027*	1327*	0746	2008	0233*	1512*	0950	2226	0331	1611*
0254	1524	0912	2154	Wednesday	2	0726	1951	0127*	1409*	0836	2058	0327*	1559*	1044	2316	0426*	1701*
0348	1612	1006	2242	Thursday	3	0812	2037	0218*	1437*	0924	2146	0415*	1643*	1134	----	0518*	1748*
0436	1700	1054	2324	Friday	4	0857	2121	0252*	1457*	1010	2232	0501*	1725*	0002	1222	0607*	1833*
0524	1742	1142	----	Saturday	5	0940	2203	0318*	1520*	1054	2317	0549*	1812	0046	1308	0655*	1917*
0612	1830	0012	1236	Sunday	6	1023	2247	0344*	1546*	1139	----	0644	1905	0130	1353	0741*	2000
0700	1918	0100	1324	Monday	7	1108	2335	0413	1616	0004	1226	0741	1705	0213	1439	0828	2044
										----	1831	----	1959				
0754	2012	0148	1418	Tuesday	8	1159	----	0448	1651	0054	1315	0833	1739	0257	1527	0915	2130
										----	1916	----	2048				
0848	2106	0236	1512	Wednesday	9	0027	1252	0534	1737	0145	1404	0923	2137	0343	1616	1004	2218
0942	2200	0324	1606	Thursday	10	0120	1345	0642	1841	0239	1456	1016	2230	0431	1708	1056	2309
1036	2254	0412	1700	Friday	11	0213	1441	1018	1947	0344	1603	1110	2321	0524	1805	1151	----
1130	2348	0506	1754	Saturday	12	0313	1547	1113	2049	0504	1719	1159	----	0620	1903	0004	1248
----	1318	0654	1942	Sunday	13	0518	1749	----	1253	0701	1910	0005	1343	0817	2057	0059	1442
						----	----	----	2300								
0136	1400	0742	2024	Monday	14	0611	1836	----	1314	0742	1949	0144	1427	0910	2147	0253	1533
						----	----	----	2358								
0218	1442	0824	2106	Tuesday	15	0654	1915	----	1246	0816	2024	0220	1510	0959	2232	0343	1619
0300	1524	0906	2142	Wednesday	16	0732	1952	0039	1308	0849	2100	0302	1552	1045	2314	0431	1703
0336	1600	0948	2218	Thursday	17	0810	2031	0119	1340*	0924	2138	0349	1629	1129	2355	0517	1745
0418	1636	1030	2300	Friday	18	0851	2112	0201*	1419*	1001	2218	0430	1659	----	1212	0602	1827*
0454	1718	1112	2342	Saturday	19	0933	2155	0248*	1501*	1040	2259	0506*	1714	0035	1255	0646*	1908*
0536	1800	1154	----	Sunday	20	1017	2240	0334*	1543*	1121	2341	0540*	1717	0115	1339	0731*	1950*
0618	1842	0024	1248	Monday	21	1102	2328	0417*	1625*	----	1205	0630*	1737	0157	1425	0817*	2034
0706	1930	0106	1342	Tuesday	22	1153	----	0500*	1707*	0028	1254	0805*	1808	0242	1514	0906*	2122
0800	2030	0154	1436	Wednesday	23	0022	1251	0548*	1756*	0120	1348	0913*	2122	0331	1607	0958*	2213
0900	2130	0254	1542	Thursday	24	0122	1353	0649	1859	0217	1445	1013*	2226	0425	1705	1055*	2310
1006	2236	0348	1648	Friday	25	0224	1454	0811	2020	0317	1546	1114*	2330	0523	1807	1155	----
1112	2348	0454	1754	Saturday	26	0326	1600	0944	2144	0424	1657	----	1214*	0627	1914	0011	1258
----	1224	0600	1854	Sunday	27	0435	1713	1148	2352	0541	1813	0032	1310*	0734	2020	0116	1402
0054	1324	0706	1954	Monday	28	0543	1814	----	1243*	0648	1913	0129	1404*	0840	2122	0220	1503*
0154	1424	0806	2048	Tuesday	29	0637	1902	0056	1327*	0741	2002	0224*	1457*	0942	2217	0322	1559*
0248	1512	0906	2142	Wednesday	30	0723	1945	0147*	1407*	0829	2049	0320*	1549*	1037	2307	0418	1650*
0336	1600	0954	2230	Thursday	31	0805	2027	0237*	1441*	0915	2137	0413*	1636*	1128	2353	0511*	1737*

DEEP DRAFT VESSELS TRANSITING THE CANAL HAVE THE RIGHT OF WAY

DAYLIGHT SAVING STARTS 0200 SUNDAY, MARCH 13

* = Predicted Minus Tides from - 0.1 ft. to - 1.0 ft.

** = Predicted Minus Tides from - 1.1 ft. to - 2.0 ft. or more

NOTE: SANDWICH CURRENT TURNS APPROXIMATELY 15 MINUTES BEFORE,
WINGS NECK CURRENT TURNS APPROXIMATELY 15 MINUTES AFTER.

TIDE TABLES

U.S. Army
Corps of Engineers
Cape Cod Canal

RAILROAD BRIDGE CURRENT TURNS				**APRIL 2022**		PINEY POINT				R.R. BRIDGE				SANDWICH			
EAST		WEST				HIGH		LOW		HIGH		LOW		HIGH		LOW	
AM	PM	AM	PM			AM	PM	AM	PM	AM	PM	AM	PM	AM	PM	AM	PM
0424	1648	1042	2312	Friday	1	0848	2109	0318*	1459*	1002	2223	0459*	1718*	----	1216	0600*	1822*
0512	1730	1136	----	Saturday	2	0930	2150	0342	1517*	1047	2307	0542*	1756	0036	1300	0646*	1904*
0600	1818	0000	1224	Sunday	3	1012	2231	0355*	1542	1130	2350	0625*	1831	0116	1343	0730*	1945
0648	1900	0042	1312	Monday	4	1052	2312	0416	1610	----	1212	0712	1700	0156	1425	0813*	2027
0736	1948	0124	1400	Tuesday	5	1135	2356	0442	1641	0033	1256	0806	1730	0236	1508	0856	2109
0824	2042	0212	1454	Wednesday	6	----	1223	0514	1715	0119	1343	0900	1805	0318	1553	0941	2154
0918	2136	0300	1542	Thursday	7	0048	1318	0553	1756	0209	1431	0949	1851	0403	1640	1029	2242
1006	2230	0348	1636	Friday	8	0143	1413	0646	1852	0300	1518	1038	2249	0451	1731	1119	2333
1100	2324	0436	1724	Saturday	9	0237	1507	0759	2006	0353	1610	1129	2339	0543	1825	----	1213
1148	----	0524	1812	Sunday	10	0331	1605	0906	2114	0502	1723	----	1218	0639	1922	0027	1308
0012	1236	0618	1900	Monday	11	0433	1709	1007	2219	0615	1829	0026	1302	0736	2016	0124	1402
0054	1324	0700	1942	Tuesday	12	0533	1801	1105	2324	0701	1912	0106	1341	0832	2106	0219	1453
0142	1406	0748	2024	Wednesday	13	0621	1843	1148	----	0737	1948	0143	1417	0923	2152	0310	1540
0224	1442	0830	2106	Thursday	14	0702	1922	0014	1226	0811	2024	0223	1453	1011	2236	0400	1625
0300	1524	0918	2142	Friday	15	0742	2001	0056*	1304*	0848	2104	0317	1530	1058	2319	0447	1709
0342	1606	1000	2224	Saturday	16	0823	2043	0140*	1345*	0930	2148	0411*	1603	1144	----	0534*	1753*
0430	1648	1048	2306	Sunday	17	0907	2129	0227*	1431*	1016	2234	0458*	1625	0002	1230	0621*	1838*
0512	1730	1136	2354	Monday	18	0955	2218	0317*	1520*	1102	2322	0545*	1650	0046	1318	0708**	1923*
0600	1824	----	1230	Tuesday	19	1044	2308	0404*	1607*	1150	----	0641*	1721	0131	1407	0757**	2011*
0648	1912	0042	1330	Wednesday	20	1136	----	0449*	1653*	0011	1241	0753*	1758	0220	1458	0848**	2102
0742	2012	0136	1424	Thursday	21	0003	1236	0536*	1743*	0106	1337	0859*	2114	0312	1554	0942*	2157
0842	2118	0236	1530	Friday	22	0105	1340	0637	1849	0205	1436	0958*	2216	0409	1654	1040*	2256
0948	2224	0336	1630	Saturday	23	0208	1442	0811	2026	0306	1536	1055*	2318	0510	1756	1140*	2359
1100	2330	0442	1736	Sunday	24	0309	1545	1004	2237	0409	1643	1154*	----	0615	1902	----	1242
----	1206	0548	1836	Monday	25	0413	1652	1129	----	0521	1756	0019	1249*	0722	2006	0104	1344
0036	1306	0648	1930	Tuesday	26	0521	1753	0001	1222	0629	1856	0115*	1340*	0827	2105	0208	1443
0130	1400	0748	2024	Wednesday	27	0617	1841	0054	1304	0722	1944	0209*	1430*	0927	2157	0308	1536
0224	1448	0842	2112	Thursday	28	0702	1922	0142	1338	0808	2029	0302*	1521	1021	2244	0403	1624
0318	1536	0936	2200	Friday	29	0742	2001	0229	1358	0853	2113	0355*	1610	1110	2326	0453*	1709
0406	1618	1024	2242	Saturday	30	0822	2040	0311	1406	0938	2158	0442*	1652	1155	----	0539*	1752

NO FISHING FROM A BOAT WITHIN THE CANAL LIMITS

DAYLIGHT SAVING TIME

* = Predicted Minus Tides from - 0.1 ft. to - 1.0 ft.

** = Predicted Minus Tides from - 1.1 ft. to - 2.0 ft. or more

NOTE: SANDWICH CURRENT TURNS APPROXIMATELY 15 MINUTES BEFORE,
WINGS NECK CURRENT TURNS APPROXIMATELY 15 MINUTES AFTER.

TIDE TABLES

U.S. Army
Corps of Engineers
Cape Cod Canal

RAILROAD BRIDGE CURRENT TURNS				**SEPTEMBER 2022**		PINEY POINT				R.R. BRIDGE				SANDWICH			
EAST		WEST				HIGH		LOW		HIGH		LOW		HIGH		LOW	
AM	PM	AM	PM			AM	PM	AM	PM	AM	PM	AM	PM	AM	PM	AM	PM
0730	2000	0136	1400	Thursday	1	----	1216	0502*	1736	0043	1312	0604	2105	0309	1529	0922	2153
0818	2048	0224	1448	Friday	2	0041	1313	0546*	1830	0134	1405	0641	2203	0358	1617	1008	2245
0912	2148	0324	1536	Saturday	3	0140	1412	0641	1942	0228	1500	0752	2300	0451	1710	1100	2342
1018	2254	0424	1636	Sunday	4	0238	1511	0752	2056	0326	1601	1053	----	0549	1809	1156	----
1124	----	0530	1742	Monday	5	0340	1616	0903	2214	0431	1715	0000*	1201	0652	1912	0042	1257
0000	1230	0636	1848	Tuesday	6	0451	1726	1016	2350	0549	1828	0056*	1300	0757	2017	0145	1400
0106	1336	0742	1948	Wednesday	7	0557	1824	1139	----	0655	1925	0149*	1356	0900	2120	0247*	1501
0206	1430	0836	2048	Thursday	8	0650	1914	0048	1246	0749	2016	0243*	1455*	0959	2218	0345*	1600
0306	1530	0936	2148	Friday	9	0738	2000	0134*	1342*	0839	2105	0338*	1554*	1054	2314	0440*	1657*
0354	1618	1024	2236	Saturday	10	0824	2047	0218*	1439*	0930	2155	0429*	1648*	1146	----	0532**	1750*
0448	1706	1112	2330	Sunday	11	0911	2134	0300*	1529*	1020	2244	0515*	1737*	0006	1234	0621**	1842*
0530	1800	----	1200	Monday	12	0958	2219	0334*	1604	1108	2331	0559*	1827*	0056	1321	0708*	1931*
0618	1848	0018	1248	Tuesday	13	1042	2304	0404	1634	1155	----	0646	1924*	0145	1406	0753*	2020*
0706	1936	0112	1336	Wednesday	14	1127	2350	0433	1704	0017	1244	0742	2024	0233	1452	0839*	2108*
0754	2030	0200	1424	Thursday	15	----	1216	0503	1738	0106	1335	0841	2120	0321	1538	0925	2157
0848	2124	0254	1512	Friday	16	0042	1310	0538	1822	0158	1430	0618	2212	0411	1626	1012	2248
										0746	----	0936	----				
0942	2224	0348	1600	Saturday	17	0137	1404	0622	1934	0251	1525	1027	2304	0502	1717	1102	2341
1042	2318	0448	1654	Sunday	18	0231	1458	0727	2259	0345	1627	1119	2357	0556	1811	1155	----
1136	----	0542	1748	Monday	19	0326	1555	0842	2356	0449	1741	----	1210	0654	1908	0036	1250
0012	1230	0636	1842	Tuesday	20	0429	1659	1151	----	0602	1843	0045	1255	0752	2005	0133	1346
0106	1324	0724	1930	Wednesday	21	0532	1755	0038	1228	0657	1926	0129	1334	0846	2058	0227	1439
0148	1406	0812	2018	Thursday	22	0621	1839	0108	1217	0737	2002	0209	1409	0934	2146	0317	1529
0230	1448	0854	2100	Friday	23	0700	1917	0059	1235	0813	2035	0249	1445	1017	2230	0403	1616
0312	1524	0930	2136	Saturday	24	0736	1953	0055	1306	0847	2107	0329	1526	1057	2313	0446	1701
0348	1606	1006	2212	Sunday	25	0812	2031	0121	1342	0922	2141	0405	1609	1137	2355	0527	1744
0424	1642	1042	2254	Monday	26	0851	2111	0154	1424	0959	2218	0431	1645	----	1215	0607	1827*
0500	1718	1118	2336	Tuesday	27	0932	2154	0234*	1508*	1038	2257	0429	1715	0036	1254	0647	1910*
0536	1800	----	1200	Wednesday	28	1015	2237	0316*	1552*	1118	2339	0440	1750	0118	1334	0728	1954*
0618	1842	0024	1242	Thursday	29	1100	2325	0358*	1634*	----	1201	0505	1927	0201	1416	0810	2041*
0706	1930	0112	1330	Friday	30	1151	----	0440*	1719	0025	1250	0535	2048	0248	1502	0855	2131*

NO IDLING, CROSSING OR STOPPING IN FRONT OF LARGE COMMERICAL TRAFFIC

DAYLIGHT SAVING TIME

* = Predicted Minus Tides from - 0.1 ft. to - 1.0 ft.

** = Predicted Minus Tides from - 1.1 ft. to - 2.0 ft. or more

NOTE: SANDWICH CURRENT TURNS APPROXIMATELY 15 MINUTES BEFORE,
WINGS NECK CURRENT TURNS APPROXIMATELY 15 MINUTES AFTER.

TIDE TABLES

U.S. Army
Corps of Engineers
Cape Cod Canal

RAILROAD BRIDGE CURRENT TURNS				AUGUST 2022		PINEY POINT				R.R. BRIDGE				SANDWICH			
EAST		WEST				HIGH		LOW		HIGH		LOW		HIGH		LOW	
AM	PM	AM	PM			AM	PM	AM	PM	AM	PM	AM	PM	AM	PM	AM	PM
0648	1906	0036	1318	Monday	1	1114	2330	0414	1629	----	1219	0701	1741	0209	1439	0831	2046
0724	1948	0118	1354	Tuesday	2	1159	----	0449*	1710	0027	1258	0625	1828	0250	1519	0911	2131
0806	2030	0200	1436	Wednesday	3	0017	1249	0528*	1758	0107	1342	0651	2124	0334	1602	0953	2219
0854	2118	0248	1518	Thursday	4	0109	1342	0614	1857	0155	1429	0743	2216	0422	1647	1038	2310
0942	2218	0342	1606	Friday	5	0203	1435	0711	2007	0246	1520	0856	2313	0513	1737	1126	----
1042	2318	0442	1700	Saturday	6	0258	1531	0815	2113	0341	1618	0949	----	0609	1832	0005	1219
1142	----	0548	1800	Sunday	7	0358	1636	0916	2222	0447	1731	0012	----	0710	1931	0103	1316
										----	----	1049	----				
0018	1248	0654	1900	Monday	8	0508	1742	1021	2339	0605	1841	0108*	1236	0812	2032	0204	1416
0124	1348	0754	2006	Tuesday	9	0611	1838	1131	----	0709	1938	0203*	1344	0914	2132	0303*	1515
0218	1448	0854	2100	Wednesday	10	0704	1928	0043	1235*	0802	2030	0301*	1456*	1013	2231	0401*	1613
0318	1542	0954	2200	Thursday	11	0753	2017	0138*	1334*	0855	2123	0359*	1605*	1110	2327	0458**	1710*
0412	1636	1042	2254	Friday	12	0844	2108	0235*	1437*	0949	2216	0451*	1701*	----	1205	0552**	1806*
0506	1724	1136	2348	Saturday	13	0936	2158	0326*	1536*	1042	2306	0539*	1754*	0022	1257	0643**	1900*
0554	1818	----	1224	Sunday	14	1025	2246	0404*	1621*	1132	2355	0628*	1850*	0115	1347	0733**	1953*
0642	1906	0036	1312	Monday	15	1113	2334	0437*	1659	----	1223	0721*	1953*	0207	1437	0822**	2045*
0730	2000	0130	1406	Tuesday	16	----	1203	0509*	1737	0045	1315	0818*	2053	0258	1526	0910*	2137*
0824	2054	0224	1454	Wednesday	17	0024	1255	0544	1824	0137	1409	0913	2148	0351	1616	0959	2230
0912	2154	0318	1542	Thursday	18	0118	1349	0626	2044	0230	1503	1004	2242	0444	1706	1048	2324
1012	2254	0412	1636	Friday	19	0211	1440	0724	2219	0322	1558	1056	2337	0538	1758	1139	----
1106	2348	0512	1730	Saturday	20	0303	1533	0831	2332	0419	1704	1150	----	0634	1852	0019	1232
----	1206	0612	1824	Sunday	21	0401	1635	0931	----	0528	1814	0030	1240	0732	1947	0115	1326
0042	1300	0706	1918	Monday	22	0507	1737	0026	1214	0634	1908	0118	1325	0830	2041	0211	1419
0136	1354	0800	2006	Tuesday	23	0605	1826	0111	1249	0722	1952	0204	1406	0922	2131	0304	1510
0224	1442	0848	2054	Wednesday	24	0649	1906	0152	1231	0803	2031	0249	1447	1009	2218	0352	1559
0306	1524	0930	2136	Thursday	25	0727	1944	0226	1252	0842	2108	0334	1529	1052	2301	0438	1645
0348	1600	1012	2212	Friday	26	0805	2021	0147	1324	0921	2144	0415	1607	1133	2343	0520	1729
0424	1642	1048	2248	Saturday	27	0843	2100	0201	1403	0959	2217	0451	1634	----	1212	0601	1812
0500	1718	1124	2324	Sunday	28	0923	2140	0232	1446	1035	2250	0521	1633	0023	1249	0641	1854
0536	1754	----	1200	Monday	29	1003	2220	0308	1529	1110	2323	0539	1702	0103	1327	0720	1936
0612	1830	0006	1236	Tuesday	30	1043	2302	0346*	1610	1146	----	0525	1737	0143	1406	0759	2019
0648	1912	0048	1318	Wednesday	31	1127	2348	0423*	1651	0000	1226	0538	1822	0225	1446	0839	2104

NO SWIMMING IS ALLOWED IN THE CAPE COD CANAL

DAYLIGHT SAVING TIME

* = Predicted Minus Tides from - 0.1 ft. to - 1.0 ft.

** = Predicted Minus Tides from - 1.1 ft. to - 2.0 ft. or more

NOTE: SANDWICH CURRENT TURNS APPROXIMATELY 15 MINUTES BEFORE,
WINGS NECK CURRENT TURNS APPROXIMATELY 15 MINUTES AFTER.

TIDE TABLES

U.S. Army
Corps of Engineers
Cape Cod Canal

RAILROAD BRIDGE CURRENT TURNS				MAY 2022		PINEY POINT				R.R. BRIDGE				SANDWICH			
EAST		WEST				HIGH		LOW		HIGH		LOW		HIGH		LOW	
AM	PM	AM	PM			AM	PM	AM	PM	AM	PM	AM	PM	AM	PM	AM	PM
0454	1706	1112	2330	Sunday	1	0903	2120	0335	1429	1023	2242	0523*	1728	0007	1237	0622*	1834
0536	1748	----	1200	Monday	2	0944	2201	0331	1501	1106	2324	0602*	1546	0046	1318	0704*	1915
0624	1836	0012	1248	Tuesday	3	1025	2242	0348	1535	1147	----	0643	1625	0124	1358	0746*	1956
0706	1924	0054	1336	Wednesday	4	1107	2324	0416	1611	0006	1229	0733	1703	0204	1440	0828	2038
0754	2012	0142	1424	Thursday	5	1153	----	0448	1647	0049	1313	0828	1741	0245	1523	0912	2122
0842	2100	0224	1512	Friday	6	0013	1246	0525	1727	0134	1359	0918	1824	0329	1609	0958	2209
0930	2154	0312	1600	Saturday	7	0107	1342	0610	1818	0220	1444	1003	1932	0416	1658	1046	2300
1018	2242	0400	1642	Sunday	8	0202	1435	0711	1928	0303	1528	1048	2253	0507	1749	1137	2353
1106	2330	0442	1730	Monday	9	0253	1526	0818	2040	0346	1617	1133	2342	0600	1841	----	1228
1154	----	0530	1812	Tuesday	10	0347	1623	0913	2142	0442	1724	----	1214	0655	1933	0048	1320
0018	1236	0618	1900	Wednesday	11	0447	1720	1005	2245	0556	1824	0028	1249	0751	2023	0143	1410
0100	1324	0712	1942	Thursday	12	0544	1809	1057	2342	0649	1908	0111	1315	0844	2111	0236	1459
0148	1406	0800	2024	Friday	13	0631	1852	1146	----	0732	1950	0155	1332	0936	2157	0327	1546
0230	1448	0848	2112	Saturday	14	0714	1934	0031*	1231*	0815	2033	0249*	1359	1026	2244	0417*	1633
0318	1536	0942	2154	Sunday	15	0757	2018	0118*	1316*	0902	2122	0351*	1439	1117	2331	0506*	1721*
0406	1624	1030	2242	Monday	16	0844	2107	0207*	1405*	0952	2213	0446*	1536	----	1207	0556**	1809*
0454	1712	1124	2330	Tuesday	17	0935	2159	0302*	1500*	1044	2305	0537*	1643	0019	1257	0647**	1859*
0542	1806	----	1218	Wednesday	18	1028	2252	0353*	1553*	1135	2357	0633*	1743	0109	1349	0738**	1951*
0636	1900	0024	1318	Thursday	19	1122	2347	0441*	1643*	----	1228	0737*	1949	0202	1444	0831**	2045
0730	2000	0118	1412	Friday	20	----	1222	0529*	1736	0053	1324	0841*	2100	0257	1541	0926**	2142
0830	2106	0218	1512	Saturday	21	0048	1326	0628	1844	0152	1424	0939*	2201	0356	1641	1024*	2242
0936	2206	0324	1612	Sunday	22	0150	1426	0809	2052	0251	1523	1034*	2300	0457	1742	1122*	2345
1036	2312	0424	1712	Monday	23	0248	1524	0941	2236	0350	1625	1129*	----	0600	1844	----	1222*
1142	----	0524	1812	Tuesday	24	0347	1624	1055	2346	0454	1733	0000	1223*	0705	1945	0049	1320
0012	1236	0630	1906	Wednesday	25	0450	1726	1153	----	0602	1835	0056*	1314	0808	2041	0151	1416
0112	1330	0724	1954	Thursday	26	0550	1816	0040	1236	0659	1924	0149*	1402	0907	2130	0250	1507
0200	1418	0818	2048	Friday	27	0638	1858	0127	1309	0746	2008	0241*	1451	1000	2216	0343	1555
0254	1506	0912	2130	Saturday	28	0718	1936	0214	1315	0830	2051	0333*	1541	1048	2258	0431	1639
0342	1554	1000	2218	Sunday	29	0757	2014	0300	1323	0914	2135	0421*	1627	1132	2338	0515	1723
0430	1642	1054	2300	Monday	30	0836	2053	0335	1348	0958	2219	0503*	1704	----	1213	0558*	1805
0512	1724	1136	2342	Tuesday	31	0918	2134	0316	1424	1042	2302	0541	1507	0017	1253	0639	1846

JET SKIS, PERSONAL WATERCRAFTS, CANOES AND KAYAKS ARE NOT ALLOWED IN THE CANAL

DAYLIGHT SAVING TIME

* = Predicted Minus Tides from - 0.1 ft. to - 1.0 ft.

** = Predicted Minus Tides from - 1.1 ft. to - 2.0 ft. or more

NOTE: SANDWICH CURRENT TURNS APPROXIMATELY 15 MINUTES BEFORE,
WINGS NECK CURRENT TURNS APPROXIMATELY 15 MINUTES AFTER.

TIDE TABLES

U.S. Army
Corps of Engineers
Cape Cod Canal

RAILROAD BRIDGE CURRENT TURNS				JUNE 2022		PINEY POINT				R.R. BRIDGE				SANDWICH			
EAST		WEST				HIGH		LOW		HIGH		LOW		HIGH		LOW	
AM	PM	AM	PM			AM	PM	AM	PM	AM	PM	AM	PM	AM	PM	AM	PM
0554	1812	----	1224	Wednesday	1	1000	2216	0325	1504	1123	2342	0619	1556	0056	1333	0721	1928
0642	1854	0024	1306	Thursday	2	1043	2258	0354	1545	----	1203	0702	1641	0136	1414	0802	2010
0724	1942	0106	1354	Friday	3	1127	2343	0427	1625	0021	1244	0755	1722	0217	1456	0845	2054
0806	2024	0148	1436	Saturday	4	----	1216	0502	1706	0100	1327	0846	1805	0300	1540	0930	2140
0848	2112	0236	1518	Sunday	5	0033	1310	0542	1753	0139	1410	0930	1902	0346	1626	1015	2229
0936	2154	0318	1600	Monday	6	0126	1401	0631	1854	0217	1451	1009	2214	0433	1713	1102	2320
1018	2242	0400	1642	Tuesday	7	0217	1450	0732	2005	0257	1534	1045	2301	0523	1802	1150	----
1106	2330	0448	1730	Wednesday	8	0307	1540	0830	2108	0342	1624	1116	2354	0616	1851	0013	1239
1154	----	0542	1818	Thursday	9	0402	1637	0921	2208	0440	1728	1137	----	0711	1941	0107	1329
0024	1242	0636	1906	Friday	10	0503	1734	1014	2310	0555	1829	0045	1202	0807	2032	0202	1419
0112	1330	0730	1954	Saturday	11	0559	1824	1109*	----	0656	1920	0134	1238	0903	2122	0255	1510
0206	1424	0824	2042	Sunday	12	0648	1911	0007	1202*	0747	2009	0229*	1319	0957	2213	0348*	1601
0254	1512	0924	2130	Monday	13	0735	1958	0058*	1253*	0838	2101	0333*	1406	1051	2305	0441**	1652
0348	1606	1018	2224	Tuesday	14	0824	2049	0151*	1346*	0931	2155	0432*	1515	1145	2358	0534**	1745*
0436	1700	1112	2318	Wednesday	15	0918	2142	0250*	1445*	1026	2250	0525*	1715	----	1239	0628**	1839*
0530	1754	----	1206	Thursday	16	1013	2236	0346*	1545*	1119	2343	0619*	1820	0052	1333	0721**	1933*
0624	1848	0012	1300	Friday	17	1107	2330	0434*	1638*	----	1212	0718*	1933	0146	1428	0815**	2029*
0718	1948	0106	1400	Saturday	18	----	1204	0519*	1729	0037	1308	0819*	2042	0242	1525	0909**	2126
0818	2048	0206	1454	Sunday	19	0027	1305	0611*	1835	0134	1407	0916*	2142	0340	1623	1004*	2226
0912	2148	0306	1548	Monday	20	0127	1403	0729	2048	0231	1504	1009*	2239	0440	1721	1100*	2326
1012	2248	0406	1642	Tuesday	21	0223	1457	0859	2212	0326	1601	1101*	2337	0540	1818	1155	----
1112	2348	0500	1742	Wednesday	22	0317	1551	1006	2323	0424	1704	1154	----	0641	1915	0027	1250
----	1206	0600	1836	Thursday	23	0415	1651	1115	----	0530	1808	0033	1246	0742	2009	0127	1344
0042	1300	0700	1924	Friday	24	0517	1747	0020	1208	0633	1902	0126	1334	0841	2059	0224	1435
0136	1354	0800	2018	Saturday	25	0611	1833	0109	1244	0723	1947	0216	1421	0934	2145	0317	1523
0230	1442	0848	2106	Sunday	26	0655	1913	0157	1244	0807	2030	0307	1510	1022	2229	0405	1609
0318	1530	0942	2148	Monday	27	0734	1951	0246	1253	0850	2114	0356	1559	1107	2311	0450	1654
0406	1618	1030	2230	Tuesday	28	0813	2030	0328	1321	0934	2158	0440	1357	1149	2352	0533	1737
0448	1700	1112	2312	Wednesday	29	0854	2111	0349	1357	1017	2240	0518	1443	----	1229	0615	1820
0530	1742	1154	2354	Thursday	30	0937	2152	0306	1440	1059	2318	0555	1537	0032	1309	0657	1902

SPEED LIMIT 10 MPH. NO EXCESSIVE WAKE

DAYLIGHT SAVING TIME

* = Predicted Minus Tides from - 0.1 ft. to - 1.0 ft.

** = Predicted Minus Tides from - 1.1 ft. to - 2.0 ft. or more

NOTE: SANDWICH CURRENT TURNS APPROXIMATELY 15 MINUTES BEFORE,
WINGS NECK CURRENT TURNS APPROXIMATELY 15 MINUTES AFTER.

TIDE TABLES

U.S. Army
Corps of Engineers
Cape Cod Canal

RAILROAD BRIDGE CURRENT TURNS				JULY 2022		PINEY POINT				R.R. BRIDGE				SANDWICH			
EAST		WEST				HIGH		LOW		HIGH		LOW		HIGH		LOW	
AM	PM	AM	PM			AM	PM	AM	PM	AM	PM	AM	PM	AM	PM	AM	PM
0612	1824	----	1236	Friday	1	1019	2233	0334	1525	1138	2353	0633	1627	0112	1349	0738	1945
0648	1906	0036	1318	Saturday	2	1101	2315	0406	1607	----	1215	0717	1709	0153	1429	0819	2028
0730	1948	0112	1354	Sunday	3	1146	----	0440	1647	0026	1253	0807	1750	0234	1511	0901	2113
0806	2024	0154	1436	Monday	4	0000	1234	0516	1731	0059	1333	0852	1842	0317	1553	0944	2159
0848	2112	0236	1518	Tuesday	5	0050	1325	0558	1824	0138	1416	0929	2146	0402	1637	1027	2248
0930	2200	0324	1600	Wednesday	6	0142	1415	0649	1930	0222	1459	0957	2234	0450	1723	1112	2340
1018	2254	0412	1648	Thursday	7	0233	1505	0748	2036	0309	1547	1002	2329	0542	1811	----	1200
1112	2348	0506	1736	Friday	8	0325	1559	0845	2137	0403	1645	1025	----	0637	1903	0034	1251
----	1206	0606	1830	Saturday	9	0426	1702	0940	2242	0513	1755	0026	1109	0735	1958	0130	1344
0042	1306	0706	1924	Sunday	10	0531	1801	1040*	2348	0627	1857	0119*	1205	0834	2053	0227	1439
0142	1400	0812	2018	Monday	11	0627	1853	1141*	----	0725	1951	0215*	1300	0933	2149	0323*	1534
0236	1500	0906	2118	Tuesday	12	0717	1942	0046*	1239*	0818	2044	0317*	1358	1030	2245	0419*	1630
0330	1554	1006	2212	Wednesday	13	0808	2033	0142*	1336*	0912	2139	0417*	1610*	1127	2341	0515**	1726*
0424	1648	1100	2306	Thursday	14	0901	2126	0243*	1438*	1008	2234	0510*	1712*	----	1222	0610**	1821*
0518	1742	1154	----	Friday	15	0956	2219	0340*	1540*	1101	2326	0601*	1809*	0037	1316	0703**	1917*
0612	1836	0000	1248	Saturday	16	1049	2310	0424*	1631*	1154	----	0655*	1913*	0131	1410	0756**	2012*
0706	1930	0054	1336	Sunday	17	1141	----	0503*	1718	0018	1248	0753*	2019*	0226	1504	0848**	2107*
0754	2024	0148	1430	Monday	18	0002	1236	0543*	1810	0111	1343	0849*	2119*	0321	1558	0940*	2204
0848	2124	0242	1524	Tuesday	19	0057	1332	0631	2000	0205	1439	0942*	2215	0417	1651	1032*	2301
0942	2218	0342	1612	Wednesday	20	0153	1425	0740	2139	0259	1534	1033	2311	0514	1745	1123	2358
1042	2318	0436	1706	Thursday	21	0245	1516	0850	2254	0353	1632	1125	----	0611	1838	----	1216
1136	----	0536	1800	Friday	22	0338	1612	0951	2357	0455	1738	0007	1218	0710	1932	0055	1308
0018	1230	0636	1854	Saturday	23	0439	1713	1140	----	0603	1839	0059	1307	0809	2024	0152	1401
0112	1324	0736	1948	Sunday	24	0541	1807	0049	1228	0700	1928	0148	1353	0904	2114	0246	1451
0206	1418	0830	2036	Monday	25	0631	1850	0136	1242	0745	2011	0237	1438	0954	2201	0336	1540
0254	1506	0918	2124	Tuesday	26	0712	1929	0224	1236	0827	2053	0326	1526	1040	2245	0422	1626
0336	1554	1000	2206	Wednesday	27	0751	2007	0307	1304	0908	2135	0411	1345	1122	2327	0507	1711
0418	1636	1042	2248	Thursday	28	0831	2047	0332	1339	0951	2215	0451	1432	----	1203	0550	1755
0500	1712	1124	2324	Friday	29	0912	2127	0240	1421	1031	2251	0526	1527	0009	1242	0631	1838
0536	1754	----	1200	Saturday	30	0953	2208	0308	1506	1109	2322	0559	1620	0049	1321	0712	1920
0612	1830	0000	1236	Sunday	31	1033	2248	0341	1549	1143	2353	0631	1702	0129	1400	0751	2002

SPEED LIMIT 10 MPH. NO EXCESSIVE WAKE

DAYLIGHT SAVING TIME

* = Predicted Minus Tides from - 0.1 ft. to - 1.0 ft.

** = Predicted Minus Tides from - 1.1 ft. to - 2.0 ft. or more

NOTE: SANDWICH CURRENT TURNS APPROXIMATELY 15 MINUTES BEFORE,
WINGS NECK CURRENT TURNS APPROXIMATELY 15 MINUTES AFTER.